





**Legend**


-  IR Robbinsville LLC Properties
-  Mercer\_Streams
-  Mercer\_Lakes
-  Freshwater Wetlands

**FRESHWATER WETLANDS**

IR ROBBINSVILLE, LLC  
 BLOCK 17, LOTS 6, 17, 18, 19, 20  
 TOWNSHIP OF ROBBINSVILLE, MERCER COUNTY  
 BLOCK 46, LOT 10  
 TOWNSHIP OF EAST WINDSOR MERCER COUNTY

NOTES:

1. Site Boundary is approximate and based on the 2014 Mercer County parcel data.
2. 2015 orthoimagery obtained from NJGIN Information Warehouse.
3. Freshwater Wetlands data derived from the 2012 Land Use/Land Cover boundary, Streams and Lakes obtained from NJDEP GIS website.



Map Projection: NAD 1983 StatePlane New Jersey FIPS 2900 Feet